

(Adray) Dearborn Ice Skating Center
(Formerly Mike Adray Arena)
14900 Ford Road
Dearborn, Michigan 48126
(313) 943-4098



Driving Instructions:

From I-94 Eastbound: East on I-94 to Southfield Rd. (M-39) exit 204B. North on Southfield Rd. (M-39) to Ford Rd. exit 7. East (right) on Ford Rd. 1 1/4 mile to The Dearborn Ice Skating Center (stay in the left lane and go just past the arena to the west bound turnaround). Arena is on the north (left) side of the road.

From I-94 Westbound: West on I-94 to Ford Rd. exit 210A. At end of exit ramp, turn East (left) on Michigan Av./US-12 to Wyoming. North (left) on Wyoming to Ford Rd. West (left) on Ford Rd. 1.5 miles to The Dearborn Ice Skating Center. Arena is on the north (right) side of the road.

From M-39/Southfield Expressway: Southfield Rd. (M-39) to Ford Rd. exit 7. East on Ford Rd. 1 1/4 miles to The Dearborn Ice Skating Center (stay in the left lane and go just past the arena to the west bound turnaround). Arena is on the north (left) side of the road.

John Lindell Ice Arena
1403 Lexington Blvd.
Royal Oak, Michigan 48073
(248) 280-3991



Driving Instructions:

From I-75 Northbound (south of I-696): I-75 to 12 Mile Rd. exit 63. West on 13 Mile to Crooks Rd. North (right) on Crooks to Lexington. East (right) on Lexington to John Lindell Ice Arena. Arena is on the south (right) side of the road.

From I-75 Southbound (north of I-696): I-75 to 14 Mile Rd. exit 65. West on 14 Mile to Crooks Rd. South (left) on Crooks to Lexington. East (left) on Lexington to John Lindell Ice Arena. Arena is on the south (right) side of the road.

From I-696: I-696 to I-75 North. North on I-75 to 12 Mile Rd. exit 63. West on 13 Mile to Crooks Rd. North (right) on Crooks to Lexington. East (right) on Lexington to John Lindell Ice Arena. Arena is on the south (right) side of the road.

From I-96 Eastbound (before it joins I-275): East on I-96 to I-696 East. East on I-696 to I-75 North. North on I-75 to 12 Mile Rd. exit 63. West on 13 Mile to Crooks Rd. North (right) on Crooks to Lexington. East (right) on Lexington to John Lindell Ice Arena. Arena is on the south (right) side of the road.

Birmingham Ice Sports Arena
2300 E. Lincoln
Birmingham, Michigan 48009
(248) 645-0731



Driving Instructions:

From I-75: I-75 to 14 Mile Rd. exit 65. West on 14 Mile Rd. 4 1/4 miles to S. Woodward/S. Hunter Blvd. Northwest (right) on S. Woodward/S. Hunter Blvd. 1/2 mile to S. Adams. North (right) on S. Adams 2 blocks to E. Lincoln. East (right) on E. Lincoln 3/4 mile to Birmingham Ice Sports Arena (arena on is at the end of the road).

From I-696: I-696 to S. Woodward (Hwy-1) exit. Northwest on S. Woodward (becomes Woodward/S. Hunter Blvd.) 5 miles to S. Adams. North (right) on S. Adams 2 blocks to E. Lincoln. East (right) on E. Lincoln 3/4 mile to Birmingham Ice Sports Arena (arena on is at the end of the road).

Ice Box Sports Center
21902 S. Telegraph Rd.
Brownstown Twp., Michigan 48183
(734) 676-6429



Driving Instructions:

From I-94: I-94 to Telegraph Rd./US-24 exit 202B. South on Telegraph Rd. approximately 8 miles to Ice Box arena. Arena is on the right (west) side of road.

From I-75 Northbound: North on I-75 to West Rd. (Woodhaven) exit 32. West on West Rd. 1.25 miles to Dix-Toledo Rd./US-24 North. North (right) on Dix-Toledo Rd./US-24 North (Note: Shortly after turn, road splits right to Dix-Toledo and left to US-24/Telegraph Rd. - follow US-24 North). Just after US-24 North merges with Telegraph Rd., the Ice Box Sports Center will be on the west (left) side of the road.

From I-75 Southbound: South on I-75 to Telegraph Rd./US-24 exit 34A (this is Toledo Rd.). Southwest on Toledo Rd. 1.75 miles to Telegraph Rd./US-24 North. North on Telegraph Rd./US-24 for 1/4 mile to the Ice Box Sports Center. Arena is on the west (left) side of the road.

Yack Arena
246 Sycamore
Wyandotte, Michigan 48192
(734) 324-7290

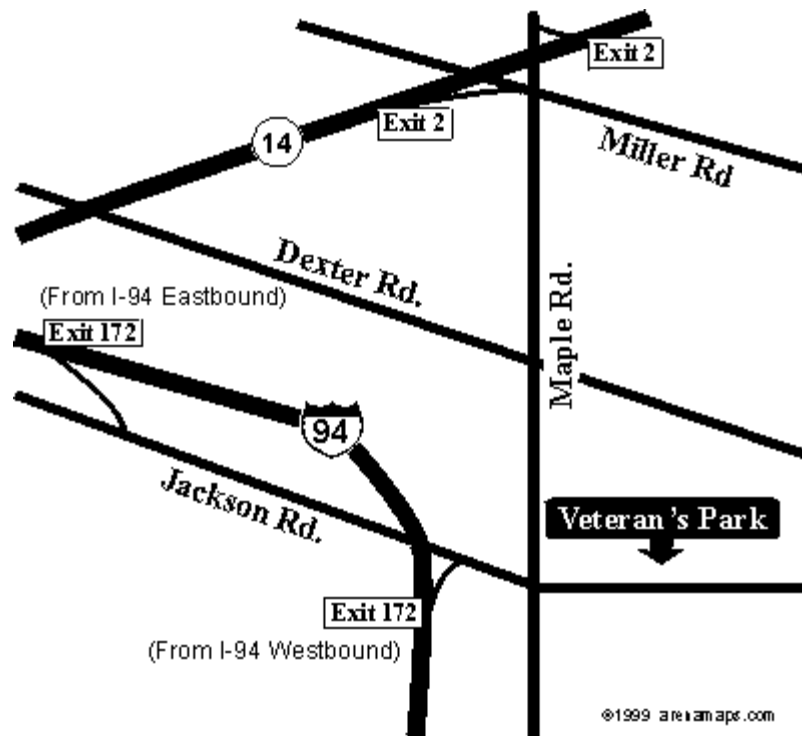


Driving Instructions:

From I-75: I-75 to Eureka Road exit 36. East on Eureka Rd. 4 1/4 miles to 3rd Street. North (left) on 3rd Street to Yack Arena. Arena is on the corner of 3rd and Sycamore.

From I-94: I-94 to Southfield Rd./M-39 exit 204A. South on Southfield Rd./M-39 3 1/4 miles to Fort Rd./M-85. South (right) on Fort Rd. 4 miles to Eureka Rd. East (left) on Eureka 1 1/2 miles to 3rd Street. North (left) on 3rd to Yack Arena. Arena is on the corner of 3rd and Sycamore.

Veterans Park Ice Arena
2150 Jackson Rd.
Ann Arbor, Michigan 48107
(734) 761-7240



Driving Instructions:

From I-94 Westbound: West on I-94 to Jackson Rd. exit 172. East (right) on Jackson 1/2 mile to Veterans Park Ice Arena. Arena is on north (left) side of the road (Note: There is an outdoor pool with water slide in front of arena).

From I-94 Eastbound: East on I-94 to Ann Arbor/Business I-94 (Jackson Rd.) exit 172. East on Jackson Rd. (the exit will empty you onto Jackson Rd. going eastbound) 1 mile to Veterans Park Ice Arena. Arena is on north (left) side of the road (Note: There is an outdoor pool with water slide in front of arena).

From M-14 Westbound: West on M-14 to Miller Rd./Maple Rd. exit 2. South (left) on Maple 1.25 miles to Jackson Rd. East (left) on Jackson 1/8 mile to Veterans Park Ice Arena. Arena is on north (left) side of the road (Note: There is an outdoor pool with water slide in front of arena).

From US-23 Southbound: South on US-23 to M-14 West. West on M-14 to Miller Rd./Maple Rd. exit 2. South (left) on Maple 1.25 miles to Jackson Rd. East (left) on Jackson 1/8 mile to Veterans Park Ice Arena. Arena is on north (left) side of the road (Note: There is an outdoor pool with water slide in front of arena).

From US-23 Northbound: North on US-23 to I-94 West. West on I-94 to Jackson Rd. exit 172. East (right) on Jackson 1/2 mile to Veterans Park Ice Arena. Arena is on north (left) side of the road (Note: There is an outdoor pool with water slide in front of arena).

Westland Sports Arena
6210 N. Wildwood
Westland, Michigan 48185
(313) 729-4560



Driving Instructions:

From I-94 (from East of Ann Arbor): I-94 to I-275. North on I-275 to Ford Rd. exit 25. East on Ford Rd. 3.5 miles to Wildwood. North (left) on Wildwood 1/3 mile to Westland Sports Arena. Arena is on the East (right) side of the road.

From I-94 (from West of Ann Arbor): I-94 to M-14 East. East on M-14 to I-275 South. South on I-275 to Ford Rd. exit 25. East on Ford Rd. 3.5 miles to Wildwood. North (left) on Wildwood 1/3 mile to Westland Sports Arena. Arena is on the East (right) side of the road.

From I-275: I-275 to Ford Rd. exit 25. East on Ford Rd. 3.5 miles to Wildwood. North (left) on Wildwood 1/3 mile to Westland Sports Arena. Arena is on the East (right) side of the road.

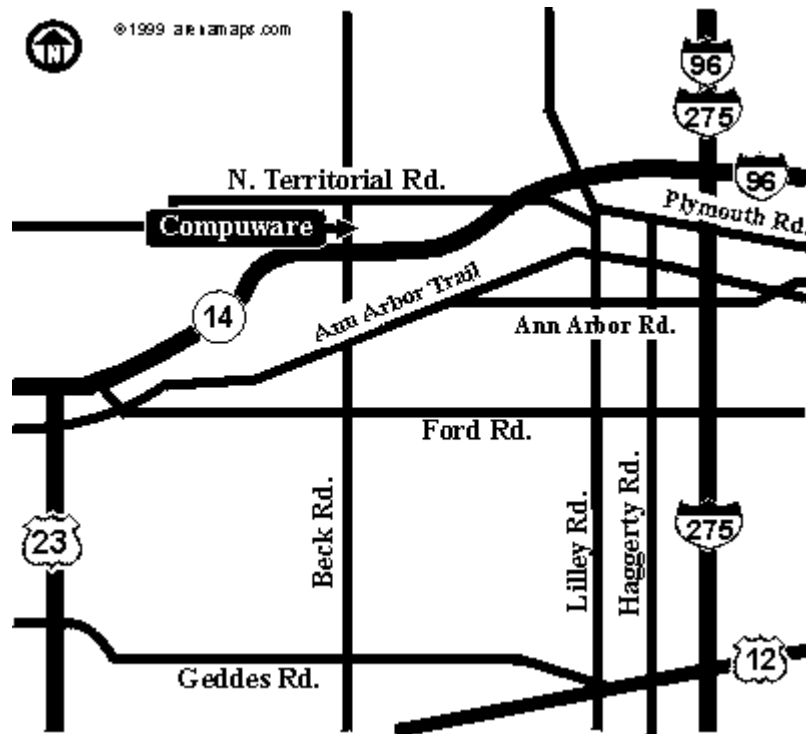
From I-96 Eastbound (west of I-275): East on I-96 to I-275. South on I-275 to Ford Rd. exit 25. East on Ford Rd. 3.5 miles to Wildwood. North (left) on Wildwood 1/3 mile to Westland Sports Arena. Arena is on the East (right) side of the road.

From I-96 Westbound (east of I-275): West on I-96 to Merriman Rd. exit 175. South on Merriman Rd. 4 miles to Ford Rd. West (right) on Ford Rd. to Wildwood. North (right) on Wildwood 1/3 mile to Westland Sports Arena. Arena is on the East (right) side of the road.

From I-75 Northbound (south of I-275): North on I-75 to I-275. North on I-275 to Ford Rd. exit 25. East on Ford Rd. 3.5 miles to Wildwood. North (left) on Wildwood 1/3 mile to Westland Sports Arena. Arena is on the East (right) side of the road.

From I-75 Southbound (north of I-94): South on I-75 to I-94 West. West on I-94 to I-96 East. East on I-96 to Merriman Rd. exit 175. South on Merriman Rd. 4 miles to Ford Rd. West (right) on Ford Rd. to Wildwood. North (right) on Wildwood 1/3 mile to Westland Sports Arena. Arena is on the East (right) side of the road.

Compuware Sports Arena
14900 N. Beck Rd.
Plymouth, Michigan 48170
(734) 453-6400



Driving Instructions:

From M-14: M-14 to Beck Rd exit 18. North on Beck Rd. approx. 1/4 mile to Compuware Sports Arena. Arena is on east (right) side of road.

From I-96 Eastbound: I-96 to I-275 South. South on I-275 to M-14 West. West on M-14 to Beck Rd exit 18. North on Beck Rd. approx. 1/4 mile to Compuware Sports Arena. Arena is on east (right) side of road.

From I-96 Westbound: I-96 to M-14 West (I-96 West turns into M-14 West at I-275). West on M-14 to Beck Rd exit 18. North on Beck Rd. approx. 1/4 mile to Compuware Sports Arena. Arena is on east (right) side of road.

From I-696: I-696 to I-275 South. South on I-275 to M-14 West. West on M-14 to Beck Rd exit 18. North on Beck Rd. approx. 1/4 mile to Compuware Sports Arena. Arena is on east (right) side of road.

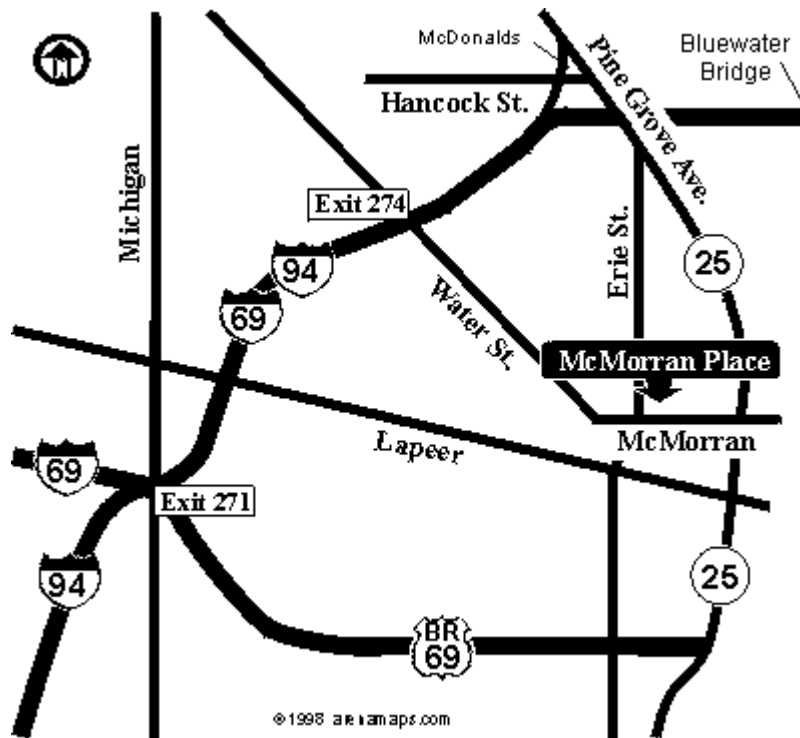
From I-94 Westbound: I-94 to I-275 North. North on I-275 to M-14 East. East on M-14 to Beck Rd exit 18. North on Beck Rd. approx. 1/4 mile to Compuware Sports Arena. Arena is on east (right) side of road.

McMorran Place

701 McMorran Blvd.

Port Huron, Michigan 48060

(810) 985-6166



Driving Instructions:

From I-94 Eastbound: East on I-94 (near Port Huron follow I-94 East/Canada - Bluewater Bridge) to where expressway ends (follow sign to Pine Grove Ave./Rt-25). Go to first light and turn right on Hancock and go 1/8 mile to Pine Grove Ave. South (right) on Pine Grove (towards downtown), to McMorran Blvd. West (right) on McMorran Blvd. to McMorran Place arena. Arena is on North (right) side of road. Park across the street or go around the block and park in back.

From I-69 Eastbound: I-69 to I-94 East (towards Bluewater Bridge). East on I-94 to where expressway ends. Go to first light and turn right on Hancock. Then right again at Pine Grove/Rt-25. South (right) on Pine Grove (towards downtown), to McMorran Blvd. West (right) on McMorran Blvd. to McMorran Place arena. Arena is on North (right) side of road. Park across the street or go around the block and park in back.