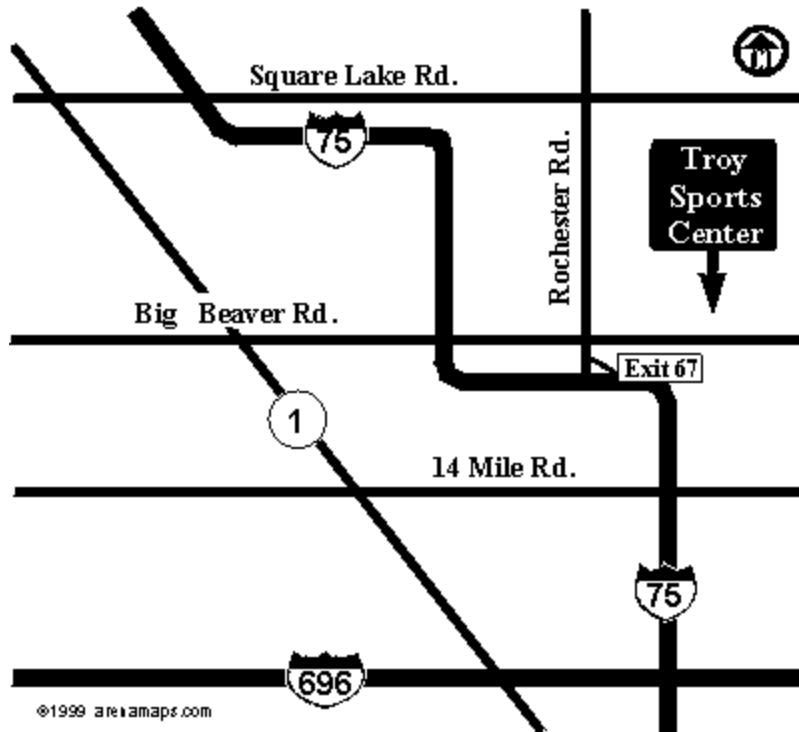


[Troy Sports Center](#)

1819 E. Big Beaver Road
Troy, MI 48083
(248) 689-6600



Driving Instructions:

From I-75: I-75 to Rochester Rd. exit 67. North 1/8 mile on Rochester to Big Beaver Rd. East (right) on Big Beaver Rd. approx. 3/4 mile to Troy Sports Center. Arena is on north (left) side of road in a shopping center area.

[John Lindell Ice Arena](#)

1403 Lexington Blvd.
Royal Oak, Michigan 48073
(248) 280-3991



Driving Instructions:

From I-75 Northbound (south of I-696): I-75 to 12 Mile Rd. exit 63. West on 13 Mile to Crooks Rd. North (right) on Crooks to Lexington. East (right) on Lexington to John Lindell Ice Arena. Arena is on the south (right) side of the road.

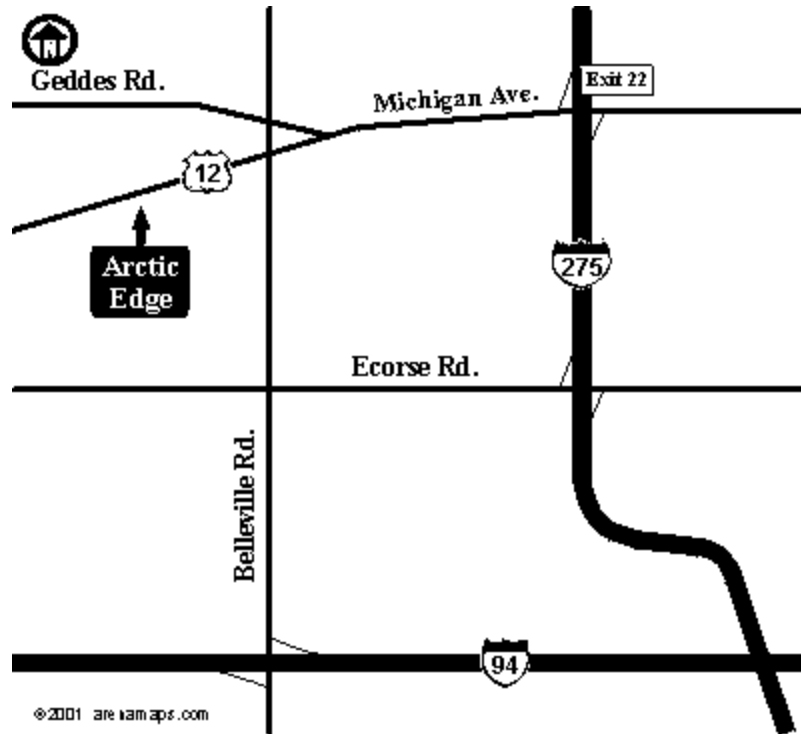
From I-75 Southbound (north of I-696): I-75 to 14 Mile Rd. exit 65. West on 14 Mile to Crooks Rd. South (left) on Crooks to Lexington. East (left) on Lexington to John Lindell Ice Arena. Arena is on the south (right) side of the road.

From I-696: I-696 to I-75 North. North on I-75 to 12 Mile Rd. exit 63. West on 13 Mile to Crooks Rd. North (right) on Crooks to Lexington. East (right) on Lexington to John Lindell Ice Arena. Arena is on the south (right) side of the road.

From I-96 Eastbound (before it joins I-275): East on I-96 to I-696 East. East on I-696 to I-75 North. North on I-75 to 12 Mile Rd. exit 63. West on 13 Mile to Crooks Rd. North (right) on Crooks to Lexington. East (right) on Lexington to John Lindell Ice Arena. Arena is on the south (right) side of the road.

[Arctic Edge](#)

46615 Michigan Ave.
Canton, Michigan 48188
(734) 487-7777



Driving Instructions:

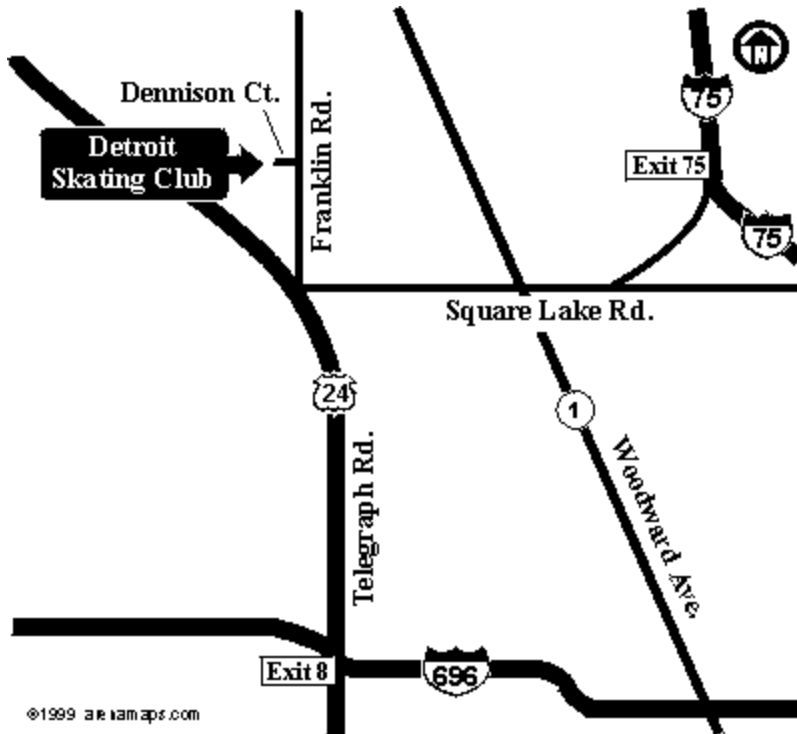
From I-275: I-275 to Michigan Ave./US-12 exit 22. West on Michigan Ave./US-12 to Arctic Edge ice arena. Arena is on the left.

From I-94 Westbound: West on I-94 to Belleville Rd. exit 190. North on Belleville Rd. to Michigan Ave./US-12. West (left) on Michigan Ave./US-12 to Arctic Edge ice arena. Arena is on the left.

From I-94 Eastbound: East on I-94 to Michigan Ave./US-12 exit 185. East on Michigan Ave./US-12 to Arctic Edge ice arena. Arena is on the right.

[Detroit Skating Club](#)

888 Denison Ct.
Bloomfield Hills, MI 48302
248-332-3000



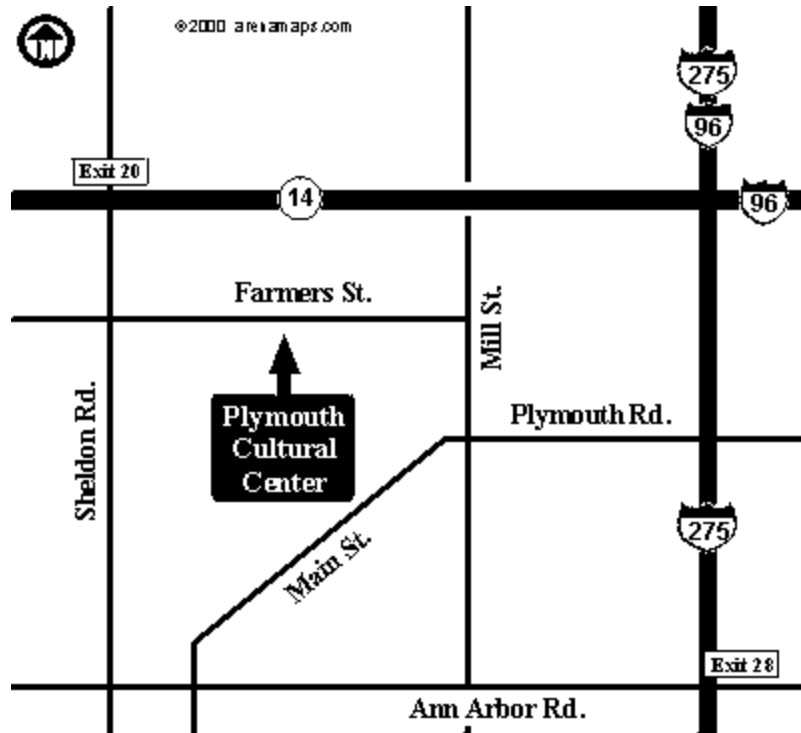
Driving Instructions:

From I-75: I-75 to Square Lake Rd. exit 75. West on Square Lake Rd. to Franklin Rd. North (right) on Franklin to Dennison Ct. West (left) on Dennison Ct. to Bloomfield Hills Detroit Skating Club.

From US-24/Telegraph Road: US-24/Telegraph Rd. to Franklin Rd. North (right) on Franklin Rd. 2 blocks to Dennison Ct. West (left) on Dennison Ct. to Bloomfield Hills Detroit Skating Club.

From I-696: I-696 to US-24/Telegraph Rd. North. North on Telegraph Rd. 7.75 miles to Franklin Rd. (Sign also says "To Square Lake Rd"). North (right) on Franklin 1/2 mile to Dennison Ct. West (left) on Dennison Ct. and the Bloomfield Hills -- Detroit Skating Club is straight ahead.

Plymouth Cultural Center
525 Farmer St.
Plymouth, Michigan 48170
(313) 455-6620



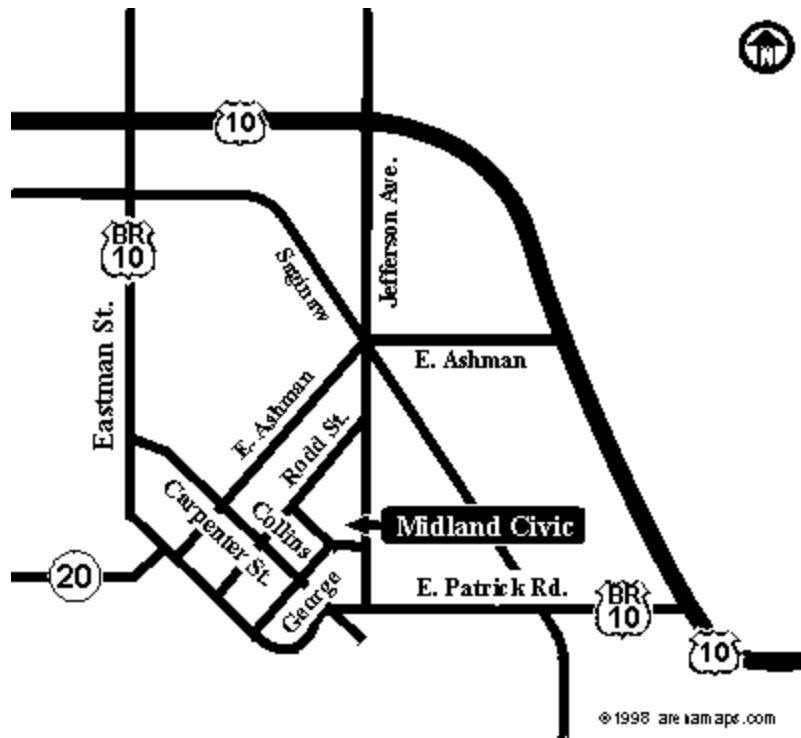
Driving Instructions:

From M-14: M-14 to Sheldon Rd. exit 20. South on Sheldon to Farmers St. East (left) on Farmers to Plymouth Cultural Center.

From I-275 Southbound: South on I-275 to M-14 West. West on M-14 to Sheldon Rd. exit 20. South on Sheldon to Farmers St. East (left) on Farmers to Plymouth Cultural Center.

From I-275 Southbound: I-275 to Ann Arbor Rd. exit 28 (Livonia/Plymouth). West on Ann Arbor Rd. to Mills St. North (right) on Mills to Farmers St. West (left) on Farmers to Plymouth Cultural Center arena. Arena is on the south (left) side of the road.

Midland Civic Arena
515 E. Collins
Midland, MI 48640
(989) 832-8438



Driving Instructions:

From US-10 Eastbound: East on US-10 to BR-10/Eastman St. exit. Go south on Eastman (BR-10) 2.3 miles to Carpenter St. East on Carpenter 3/4 mile to George St. North (left) on George St. 1/4 mile to Collins St. Left on Collins and arena is on right side of the road.

From US-10 Westbound (From I-75): West on US-10 to (Downtown Midland) Rt-10/20 - E. Patrick Rd exit. West on E. Patrick Rd. approx. 3 miles to Carpenter. Go right on Carpenter approx. 1/4 mile to George St. Go right on George 1/4 mile to Collins St. Go left on Collins and arena is on right side of Rd.

From US-27 Eastbound (Mt. Pleasant): East on US-27 to Rt-20. Go east on Rt-20 to downtown Midland. Turn right on Main Street. Go 3 - 5 blocks to Rodd St. Go left on Rodd St. 3/4 mile to Collins St. Go right on Collins St. Go 1 block to Midland Civic Arena. Arena is located at 515 E. Collins St.

Yack Arena
246 Sycamore
Wyandotte, Michigan 48192
(734) 324-7290



Driving Instructions:

From I-75 Northbound: North on I-75 to Eureka Road exit 36. East on Eureka Rd. 4.5 miles to 3rd Street. North (left) on 3rd Street to Yack Arena. Arena is on the corner of 3rd and Sycamore.

From I-75 Southbound: South on I-75 to Southfield Rd./M-39 exit 41. South on Southfield to Fort Rd./M-85. South (right) on Fort Rd. to Eureka Rd. East (left) on Eureka 1 1/2 miles to 3rd Street. North (left) on 3rd to Yack Arena. Arena is on the corner of 3rd and Sycamore.

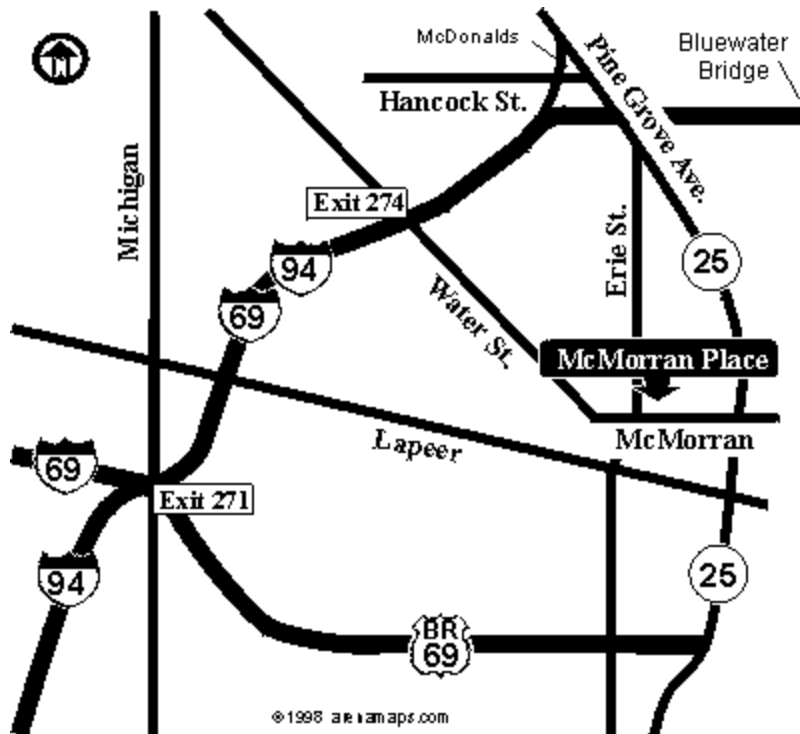
From I-94: I-94 to Southfield Rd./M-39 exit 204A. South on Southfield Rd./M-39 3 1/4 miles to Fort Rd./M-85. South (right) on Fort Rd. 4 miles to Eureka Rd. East (left) on Eureka 1 1/2 miles to 3rd Street. North (left) on 3rd to Yack Arena. Arena is on the corner of 3rd and Sycamore.

[McMorran Place](#)

701 McMorran Blvd.

Port Huron, Michigan 48060

(810) 985-6166



Driving Instructions:

From I-94 Eastbound: East on I-94 (near Port Huron follow I-94 East/Canada - Bluewater Bridge) to where expressway ends (follow sign to Pine Grove Ave./Rt-25). Go to first light and turn right on Hancock and go 1/8 mile to Pine Grove Ave. South (right) on Pine Grove (towards downtown), to McMorran Blvd. West (right) on McMorran Blvd. to McMorran Place arena. Arena is on North (right) side of road. Park across the street or go around the block and park in back.

From I-69 Eastbound: I-69 to I-94 East (towards Bluewater Bridge). East on I-94 to where expressway ends. Go to first light and turn right on Hancock. Then right again at Pine Grove/Rt-25. South (right) on Pine Grove (towards downtown), to McMorran Blvd. West (right) on McMorran Blvd. to McMorran Place arena. Arena is on North (right) side of road. Park across the street or go around the block and park in back.

[Twin Star Ice Arena](#)

5076 Sports Drive
Kalamazoo, MI 49009
269-544-7000



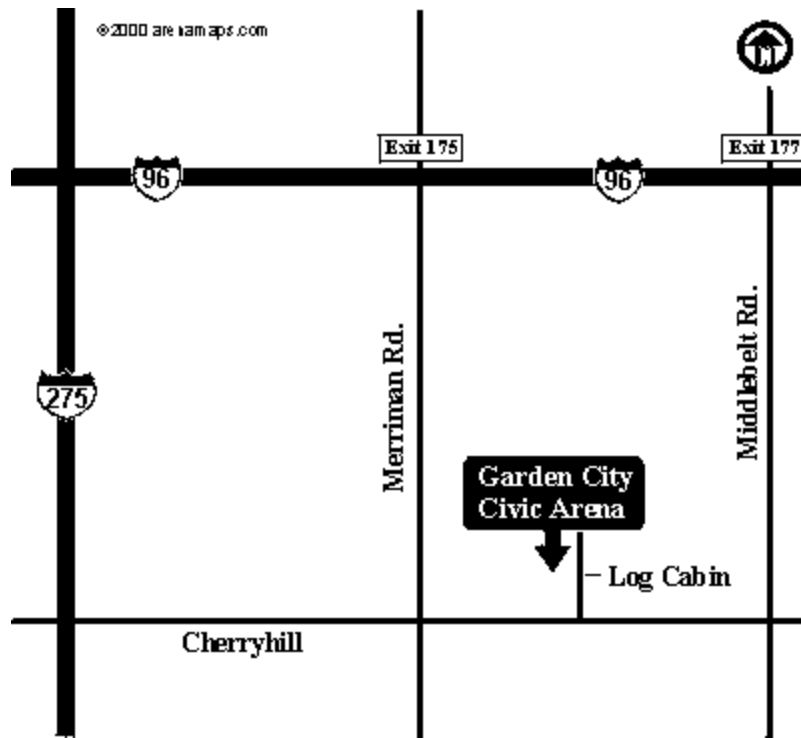
Driving Instructions:

From I-94: I-94 to 9th St. (Oshtemo) exit 72. North on 9th about 1/4 mile to N Ave. East (right) on N Ave. to Twin Star Ice Arena. Arena is on the right side of the road.

From US-131: US-131 to I-94. West on I-94 to 9th St. exit 72 (first exit). North on 9th about 1/4 mile to N Ave. East (right) on N Ave. to Twin Star Ice Arena. Arena is on the right side of the road.

(Directions by Twin Star Ice Arena)

Garden City Civic Arena
200 Log Cabin
Garden City, Michigan 48135
(734) 261-3491



Driving Instructions:

From I-96: I-96 to Merriman Rd. exit 175. South on Merriman to Cherryhill. East (left) on Cherryhill to Log Cabin. North (left) on Log Cabin to Garden City Civic Arena.

[\(Adray\) Dearborn Ice Skating Center](#)

(Formerly Mike Adray Arena)

14900 Ford Rd.

Dearborn, MI 48126

313-943-4098



Driving Instructions:

From I-94 Eastbound: East on I-94 to Southfield Rd. (M-39) exit 204B. North on Southfield Rd. (M-39) to Ford Rd. exit 7. East (right) on Ford Rd. 1 1/4 mile to The Dearborn Ice Skating Center (stay in the left lane and go just past the arena to the west bound turnaround). Arena is on the north (left) side of the road.

From I-94 Westbound: West on I-94 to Ford Rd. exit 210A. At end of exit ramp, turn East (left) on Michigan Av./US-12 to Wyoming. North (left) on Wyoming to Ford Rd. West (left) on Ford Rd. 1.5 miles to The Dearborn Ice Skating Center. Arena is on the north (right) side of the road.

From M-39/Southfield Expressway: Southfield Rd. (M-39) to Ford Rd. exit 7. East on Ford Rd. 1 1/4 miles to The Dearborn Ice Skating Center (stay in the left lane and go just past the arena to the west bound turnaround). Arena is on the north (left) side of the road..

[Taylor Sportsplex](#)

Superior Pkwy.

Taylor, Michigan 48180

(734) 374-8900



Driving Instructions:

From I-94: I-94 to Telegraph Rd./US-24 exit 202B. South on Telegraph Rd. about 3.5 miles to Superior Pkwy. Left on Superior and Taylor Sportsplex is on the left.

From I-75: I-75 to Eureka Rd. exit 36. West on Eureka about 1.2 miles to Telegraph Rd./US-24. North (right) on Telegraph Rd./US-24 about 1/2 mile to Superior Pkwy. Right on Superior and Taylor Sportsplex is on the left.